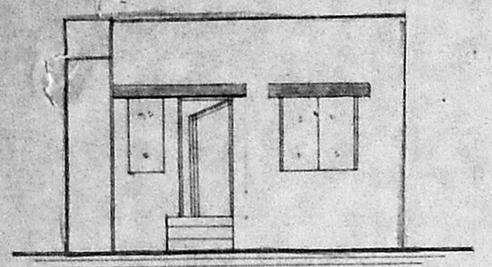

ELEVATION

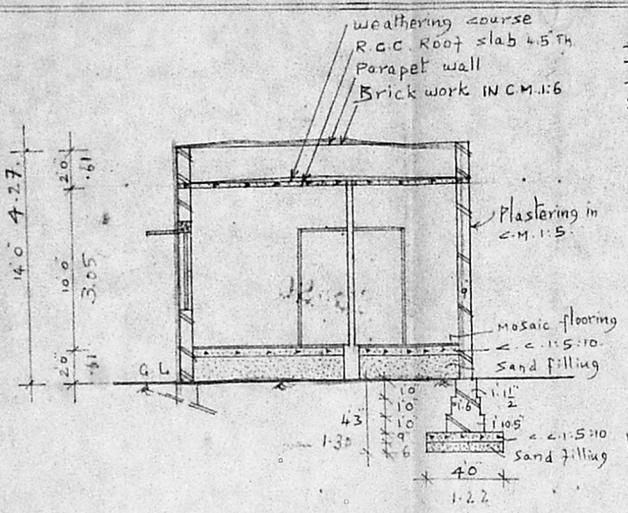

SECTION X-Y

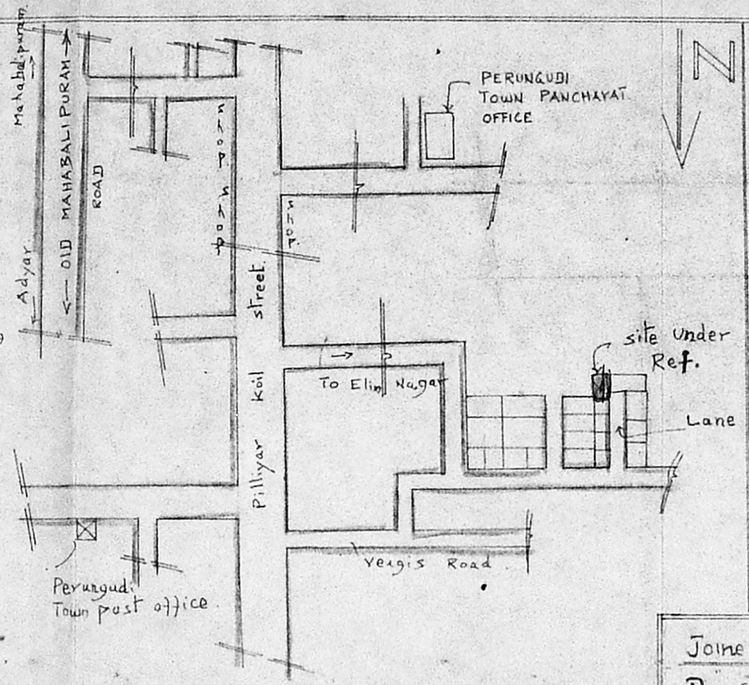

KEY PLAN

NOT TO SCALE

R.P. Scrutiny
A1/17670/95
8/11/95

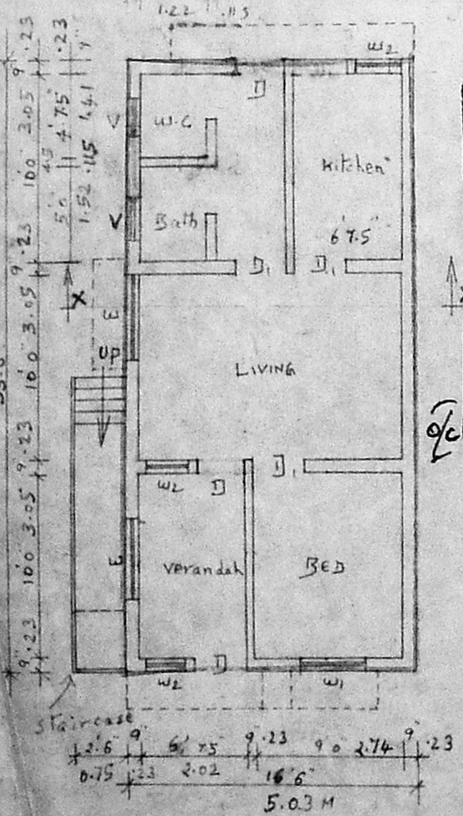

PLAN

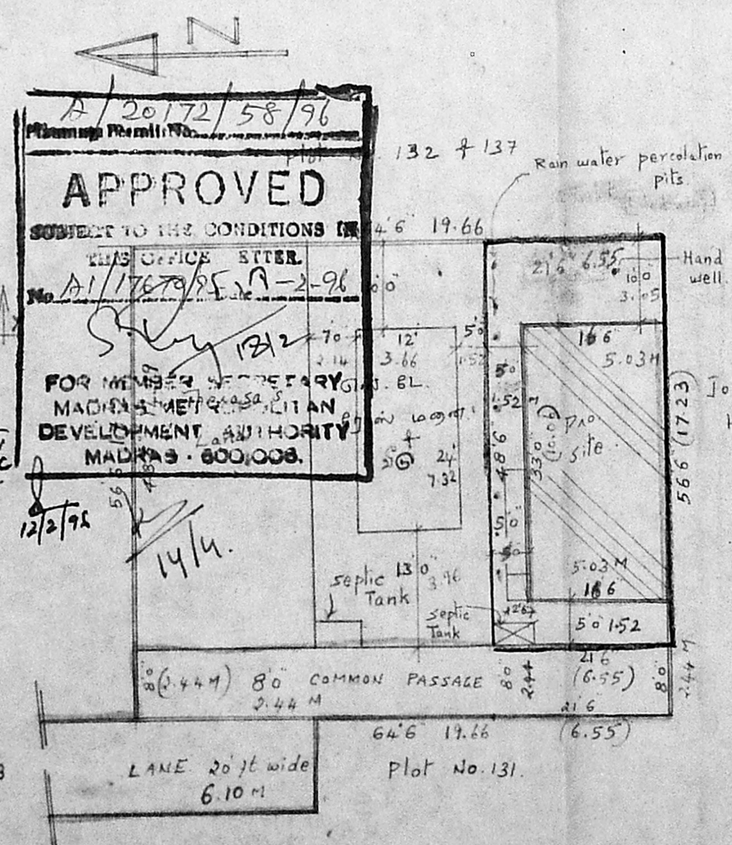

SUB-DIVISION PLAN cum SITE PLAN

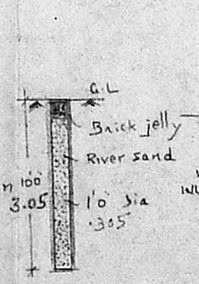

Section of Rain water percolation pits.

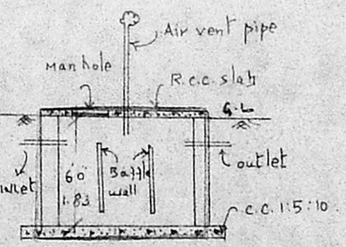

Section of septic Tank.

OWNER

J. S. ARIVAZHAGAN. D.C.E.,
Licensed Surveyor,
PERUNGUDI TOWN PANCHAYAT.
Consulting Engineer & Contractor
Res: No. 6, Thirumalai Nagar,
PERUNGUDI, MADRAS-96.
LICENSED SURVEYOR.

Joinery Details

D	country wood door panelled	3'-3" x 7'0"
D1		3'0" x 6'6"
D2		2'6" x 6'6"
W	glazed window	4'6" x 4'6"
W1		3'6" x 4'6"
W2		2'6" x 3'6"
V	Ventilator	2'0" x 2'0"

AREA DETAILS:-

Plot Area	1222 sq ft (OR)	113.57 m²
Plinth Area	544.50	50.69 m²

INDEX

Plot No.
Road
Boundary

Plan showing the proposed Residence house at plot No. 131 A (part) on South side bearing S. No. 78/3, Patta No. 923 of Elim Nagar, Perungudi Town panchayat, Madras-96.

Scale : 1" : 8'0" (OR) 1:100.
1" : 16'0" (OR) 1:200